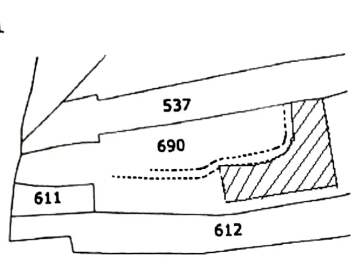
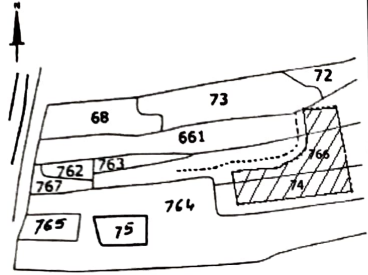


LAND OWNER :-
 BIHAR BENGAL TEA CO. (P) LTD.
 OFFICE AT
 71, GANESH CHANDRA AVENUE,
 KOLKATA-13, BRANCH OFFICE AT
 C/O. BANSAL TEA WAREHOUSE
 2ND MILE, SEVOKE ROAD, SILIGURI.

AREA :- 3771.93 SQM
 OR 40601.00 sq.ft. OR 0.9321 ACRE
 OR 2 BIGHA 16 KATHA 6 CHATTAK
 11 SFT



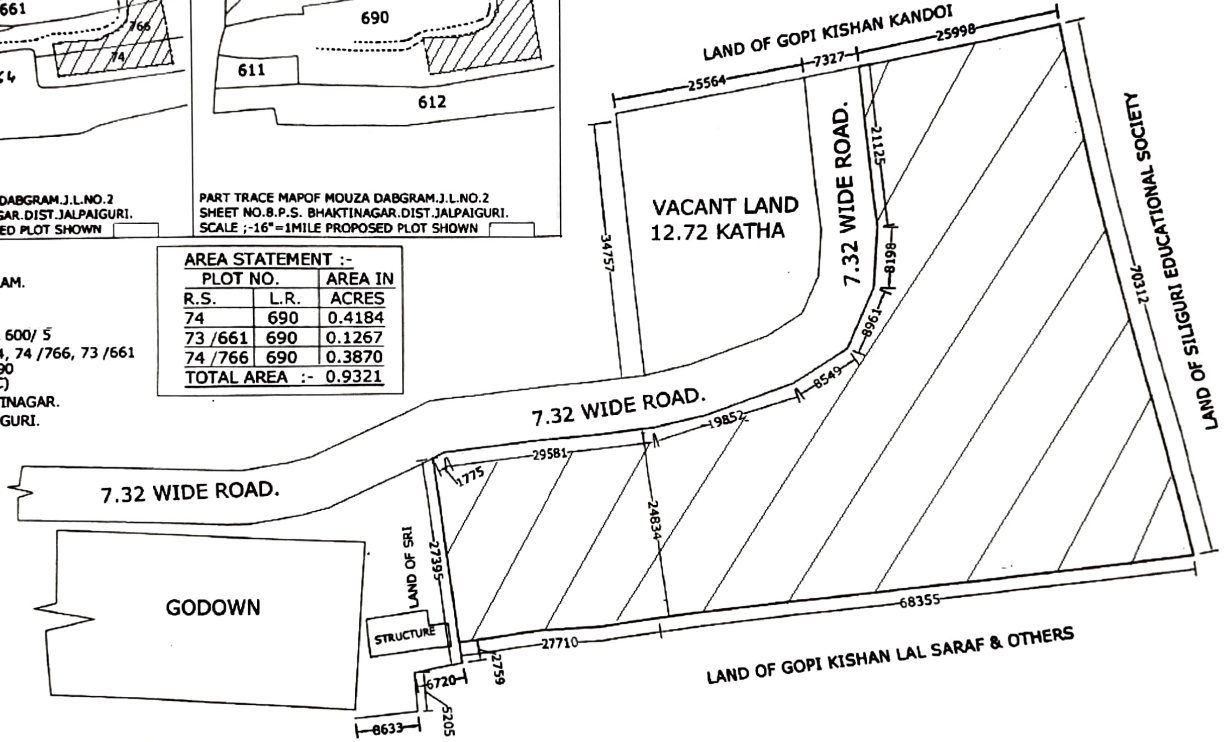
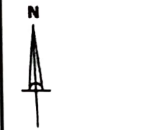
PART TRACE MAPOF MOUZA DABGRAM, J.L.NO.2
 SHEET NO. B.P.S. BHAKTINAGAR, DIST. JALPAIGURI.
 SCALE :- 16" = 1 MILE PROPOSED PLOT SHOWN

PART TRACE MAPOF MOUZA DABGRAM, J.L.NO.2
 SHEET NO. B.P.S. BHAKTINAGAR, DIST. JALPAIGURI.
 SCALE :- 16" = 1 MILE PROPOSED PLOT SHOWN

LAND SCHEDULE :-
 MOUZA :- DABGRAM.
 J.L.NO. :- 2
 SHEET NO. :- 8
 KHATIAN NO. :- 99 / 1 & 600 / 5
 PLOT NO. :- R.S. 74, 74 / 766, 73 / 661
 L.R. 690
 WARD NO. :- 42(SMC)
 POLICE STN. :- BHAKTINAGAR.
 DISTRICT. :- JALPAIGURI.

AREA STATEMENT :-

PLOT NO.		AREA IN
R.S.	L.R.	ACRES
74	690	0.4184
73 / 661	690	0.1267
74 / 766	690	0.3870
TOTAL AREA :-		0.9321



SITE PLAN
 SCALE :- 1:700

Raviyas
 RIYA BISWAS (B.Arch)
 CA/2019/112919

LONGITUDE - 88° 26' 25.95" E
 LATITUDE - 26° 44' 51.67" N